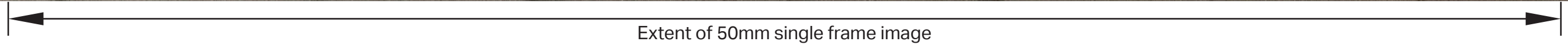




EXISTING



Delivering a better world
 Visualisation Type: 4
 Projection: Cylindrical
 Enlargement Factor: 96%
 Paper Size: A1
 Date / Time: 22/03/2023, 13:02

Camera: Canon EOS 6D
 Lens: Canon EF50mm f/1.8 STM
 Horizontal Field of View: 90°
 Direction of View: South east
 Location: E452531, N530050

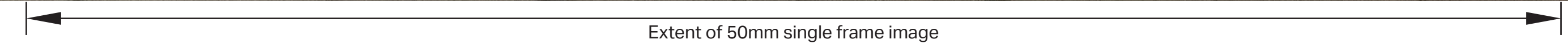
Eye level: 4.7m
 Height of Camera: 1.6m
 Revision: 1
 Issue Date: 16/05/2024

Note:
 Images to be viewed at a comfortable arm's length.

H2 Teesside
 Viewpoint 2: The Cliff, Seaton Carew
 Figure 16-7-1a Existing



PROPOSED



AECOM Delivering a better world

Visualisation Type: 4
 Projection: Cylindrical
 Enlargement Factor: 96%
 Paper Size: A1
 Date / Time: 22/03/2023, 13:02

Camera: Canon EOS 6D
 Lens: Canon EF50mm f/1.8 STM
 Horizontal Field of View: 90°
 Direction of View: South east
 Location: E452531, N530050

Eye level: 4.7m
 Height of Camera: 1.6m
 Revision: 1
 Issue Date: 16/05/2024

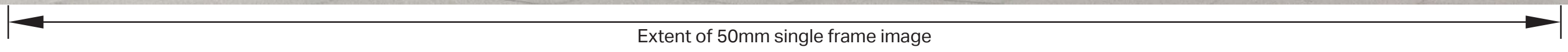
Note:
 Images to be viewed at a comfortable arm's length.

H2 Teesside
 Viewpoint 2: The Cliff, Seaton Carew
 Figure 16-7-1b Proposed



— VISIBLE
 — NOT VISIBLE

WIREFRAME



45° 40° 35° 30° 25° 20° 15° 10° 5° 0° 5° 10° 15° 20° 25° 30° 35° 40° 45°



Visualisation Type: 4
 Projection: Cylindrical
 Enlargement Factor: 96%
 Paper Size: A1
 Date / Time: 22/03/2023, 13:02

Camera: Canon EOS 6D
 Lens: Canon EF50mm f/1.8 STM
 Horizontal Field of View: 90°
 Direction of View: South east
 Location: E452531, N530050

Eye level: 4.7m
 Height of Camera: 1.6m
 Revision: 1
 Issue Date: 16/05/2024

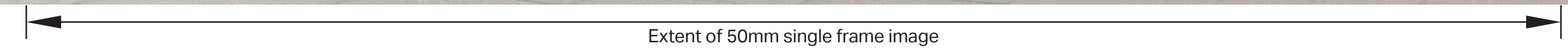
Note:
 Images to be viewed at a comfortable arm's length.

H2 Teesside
 Viewpoint 2: The Cliff, Seaton Carew
 Figure 16-7-1c Wireframe



— VISIBLE
— NOT VISIBLE

WIREFRAME + NZT



Visualisation Type: 4
Projection: Cylindrical
Enlargement Factor: 96%
Paper Size: A1
Date / Time: 22/03/2023, 13:02

Camera: Canon EOS 6D
Lens: Canon EF50mm f/1.8 STM
Horizontal Field of View: 90°
Direction of View: South east
Location: E452531, N530050

Eye level: 4.7m
Height of Camera: 1.6m
Revision: 0
Issue Date: 16/05/2024

Note:
Images to be viewed at a comfortable arm's length.

H2 Teesside
Viewpoint 2: The Cliff, Seaton Carew
Figure 16-7-1d Wireframe + NZT

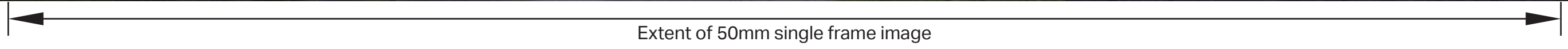


PROPOSED (200%)





EXISTING



45° 40° 35° 30° 25° 20° 15° 10° 5° 0° 5° 10° 15° 20° 25° 30° 35° 40° 45°



Visualisation Type: 4
 Projection: Cylindrical
 Enlargement Factor: 96%
 Paper Size: A1
 Date / Time: 23/02/2023, 12:59

Camera: Canon EOS 6D
 Lens: Canon EF50mm f/1.8 STM
 Horizontal Field of View: 90°
 Direction of View: South east
 Location: E455639, N527643

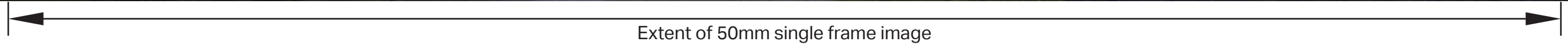
Eye level: 4.7m
 Height of Camera: 1.6m
 Revision: 1
 Issue Date: 16/05/2024

Note:
 Images to be viewed at a comfortable arm's length.

H2 Teesside
 Viewpoint 5: South Gare Breakwater
 Figure 16-7-2a Existing



PROPOSED



45° 40° 35° 30° 25° 20° 15° 10° 5° 0° 5° 10° 15° 20° 25° 30° 35° 40° 45°



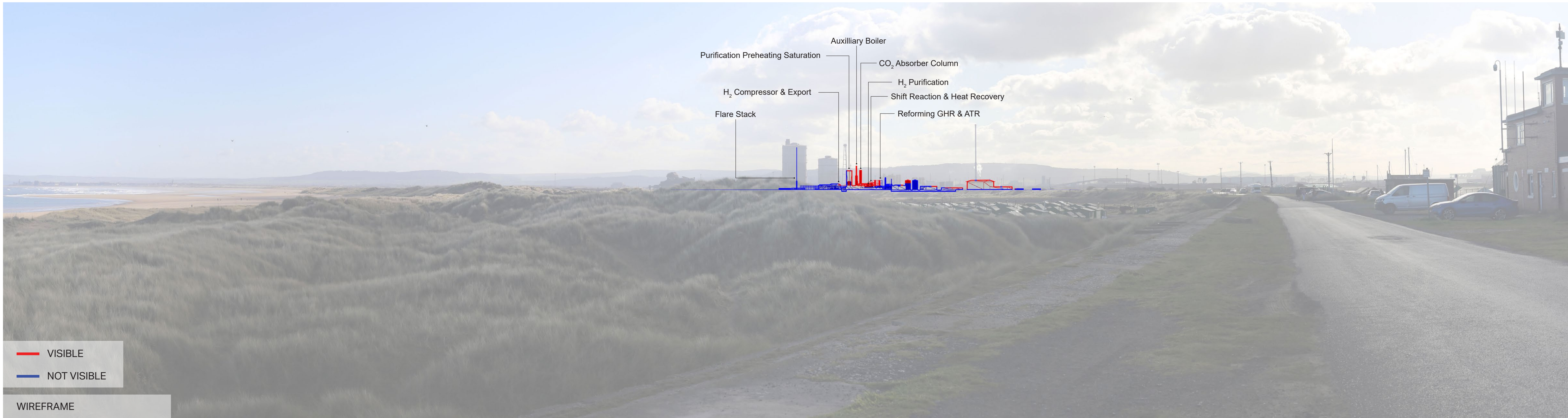
Visualisation Type: 4
 Projection: Cylindrical
 Enlargement Factor: 96%
 Paper Size: A1
 Date / Time: 23/02/2023, 12:59

Camera: Canon EOS 6D
 Lens: Canon EF50mm f/1.8 STM
 Horizontal Field of View: 90°
 Direction of View: South east
 Location: E455639, N527643

Eye level: 4.7m
 Height of Camera: 1.6m
 Revision: 1
 Issue Date: 16/05/2024

Note:
 Images to be viewed at a comfortable arm's length.

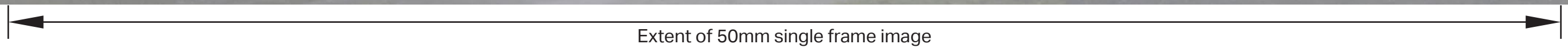
H2 Teesside
 Viewpoint 5: South Gare Breakwater
 Figure 16-7-2b Photomontage



Purification Preheating Saturation
 H₂ Compressor & Export
 Flare Stack
 Auxilliary Boiler
 CO₂ Absorber Column
 H₂ Purification
 Shift Reaction & Heat Recovery
 Reforming GHR & ATR

— VISIBLE
— NOT VISIBLE

WIREFRAME



45°
40°
35°
30°
25°
20°
15°
10°
5°
0°
5°
10°
15°
20°
25°
30°
35°
40°
45°




Visualisation Type: 4
 Projection: Cylindrical
 Enlargement Factor: 96%
 Paper Size: A1
 Date / Time: 23/02/2023, 12:59

Camera: Canon EOS 6D
 Lens: Canon EF50mm f/1.8 STM
 Horizontal Field of View: 90°
 Direction of View: South east
 Location: E455639, N527643

Eye level: 4.7m
 Height of Camera: 1.6m
 Revision: 1
 Issue Date: 16/05/2024

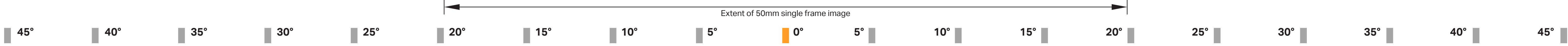
Note:
 Images to be viewed at a comfortable arm's length.

H2 Teesside
 Viewpoint 5: South Gare Breakwater
 Figure 16-7-2c Wireframe



— VISIBLE
— NOT VISIBLE

WIREFRAME + NZT



Visualisation Type: 4
Projection: Cylindrical
Enlargement Factor: 96%
Paper Size: A1
Date / Time: 23/02/2023, 12:59

Camera: Canon EOS 6D
Lens: Canon EF50mm f/1.8 STM
Horizontal Field of View: 90°
Direction of View: South east
Location: E455639, N527643


Eye level: 4.7m
Height of Camera: 1.6m
Revision: 0
Issue Date: 16/05/2024

Note:
Images to be viewed at a comfortable arm's length.

H2 Teesside
Viewpoint 5: South Gare Breakwater
Figure 16-7-2d Wireframe + NZT



PROPOSED (200%)

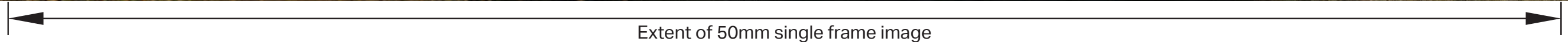


— VISIBLE
— NOT VISIBLE

WIREFRAME + NZT (200%)



EXISTING



45° 40° 35° 30° 25° 20° 15° 10° 5° 0° 5° 10° 15° 20° 25° 30° 35° 40° 45°



Visualisation Type: 4
 Projection: Cylindrical
 Enlargement Factor: 96%
 Paper Size: A1
 Date / Time: 23/02/2023, 11:41

Camera: Canon EOS 6D
 Lens: Canon EF50mm f/1.8 STM
 Horizontal Field of View: 90°
 Direction of View: West
 Location: E458531, N525499

Eye level: 4.7m
 Height of Camera: 1.6m
 Revision: 1
 Issue Date: 16/05/2024

Note:
 Images to be viewed at a comfortable arm's length.

H2 Teesside
 Viewpoint 7: England Coast Path, Warrenby
 Figure 16-7-3a Existing



PROPOSED



AECOM Delivering a better world

Visualisation Type: 4
 Projection: Cylindrical
 Enlargement Factor: 96%
 Paper Size: A1
 Date / Time: 23/02/2023, 11:41

Camera: Canon EOS 6D
 Lens: Canon EF50mm f/1.8 STM
 Horizontal Field of View: 90°
 Direction of View: West
 Location: E458531, N525499

Eye level: 4.7m
 Height of Camera: 1.6m
 Revision: 1
 Issue Date: 16/05/2024

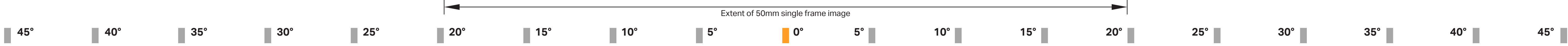
Note:
 Images to be viewed at a comfortable arm's length.

H2 Teesside
 Viewpoint 7: England Coast Path, Warrenby
 Figure 16-7-3b Photomontage



— VISIBLE
— NOT VISIBLE

WIREFRAME




Delivering a better world
 Visualisation Type: 4
 Projection: Cylindrical
 Enlargement Factor: 96%
 Paper Size: A1
 Date / Time: 23/02/2023, 11:41

Camera: Canon EOS 6D
 Lens: Canon EF50mm f/1.8 STM
 Horizontal Field of View: 90°
 Direction of View: West
 Location: E458531, N525499

Eye level: 4.7m
 Height of Camera: 1.6m
 Revision: 1
 Issue Date: 16/05/2024

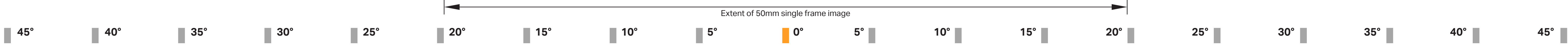
Note:
 Images to be viewed at a comfortable arm's length.

H2 Teesside
 Viewpoint 7: England Coast Path, Warrenby
 Figure 16-7-3c Wireframe



— VISIBLE
 — NOT VISIBLE

WIREFRAME + NZT



AECOM Delivering a better world

Visualisation Type: 4
 Projection: Cylindrical
 Enlargement Factor: 96%
 Paper Size: A1
 Date / Time: 23/02/2023, 11:41

Camera: Canon EOS 6D
 Lens: Canon EF50mm f/1.8 STM
 Horizontal Field of View: 90°
 Direction of View: West
 Location: E458531, N525499

Eye level: 4.7m
 Height of Camera: 1.6m
 Revision: 0
 Issue Date: 16/05/2024

Note:
 Images to be viewed at a comfortable arm's length.

H2 Teesside
 Viewpoint 7: England Coast Path, Warrenby
 Figure 16-7-3d Wireframe + NZT

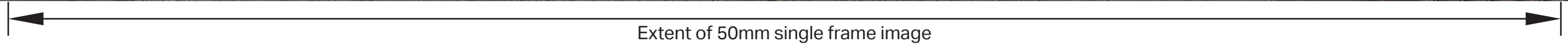


PROPOSED (200%)





EXISTING



AECOM Delivering a better world

Visualisation Type: 4
 Projection: Cylindrical
 Enlargement Factor: 96%
 Paper Size: A1
 Date / Time: 23/02/2023, 12:20

Camera: Canon EOS 6D
 Lens: Canon EF50mm f/1.8 STM
 Horizontal Field of View: 90°
 Direction of View: West
 Location: E459887, N525470

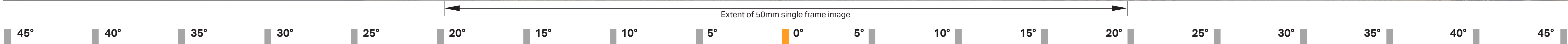
Eye level: 4.7m
 Height of Camera: 1.6m
 Revision: 1
 Issue Date: 16/05/2024

Note:
 Images to be viewed at a comfortable arm's length.

H2 Teesside
 Viewpoint 8: Redcar Seafront
 Figure 16-7-4a Existing



PROPOSED



AECOM Delivering a better world

Visualisation Type: 4
 Projection: Cylindrical
 Enlargement Factor: 96%
 Paper Size: A1
 Date / Time: 23/02/2023, 12:20

Camera: Canon EOS 6D
 Lens: Canon EF50mm f/1.8 STM
 Horizontal Field of View: 90°
 Direction of View: West
 Location: E459887, N525470

Eye level: 4.7m
 Height of Camera: 1.6m
 Revision: 1
 Issue Date: 16/05/2024

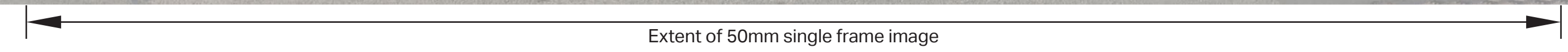
Note:
 Images to be viewed at a comfortable arm's length.

H2 Teesside
 Viewpoint 8: Redcar Seafront
 Figure 16-7-4b Photomontage



— VISIBLE
— NOT VISIBLE

WIREFRAME



45° 40° 35° 30° 25° 20° 15° 10° 5° 0° 5° 10° 15° 20° 25° 30° 35° 40° 45°

AECOM Delivering a better world

Visualisation Type: 4
Projection: Cylindrical
Enlargement Factor: 96%
Paper Size: A1
Date / Time: 23/02/2023, 12:20

Camera: Canon EOS 6D
Lens: Canon EF50mm f/1.8 STM
Horizontal Field of View: 90°
Direction of View: West
Location: E459887, N525470

Eye level: 4.7m
Height of Camera: 1.6m
Revision: 1
Issue Date: 16/05/2024

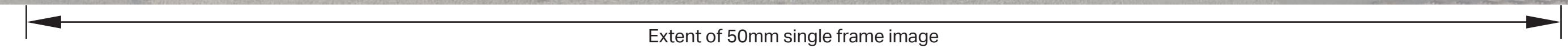
Note:
Images to be viewed at a comfortable arm's length.

H2 Teesside
Viewpoint 8: Redcar Seafront
Figure 16-7-4c Wireframe



— VISIBLE
— NOT VISIBLE

WIREFRAME + NZT



Visualisation Type: 4
Projection: Cylindrical
Enlargement Factor: 96%
Paper Size: A1
Date / Time: 23/02/2023, 12:20

Camera: Canon EOS 6D
Lens: Canon EF50mm f/1.8 STM
Horizontal Field of View: 90°
Direction of View: West
Location: E459887, N525470

Eye level: 4.7m
Height of Camera: 1.6m
Revision: 0
Issue Date: 16/05/2024

Note:
Images to be viewed at a comfortable arm's length.

H2 Teesside
Viewpoint 8: Redcar Seafront
Figure 16-7-4d Wireframe + NZT



PROPOSED (200%)



— VISIBLE
— NOT VISIBLE

WIREFRAME + NZT (200%)